

Date:	02.08.2017	Time:	19:50
Subject:	Bulletin No. 3	Document No:	1.3
From:	Stewards of the Meeting	Number of pages:	1+3
To:	All Competitors / Crew Members	Attachments:	2

1. Road Book

1.1. Road Book-1 is modified on page 1-13 and 1-18 – location of the tyre marking zone before Free Practice and Qualifying Stage. (Details are in Attachment 1)

1.2. The following informations in Road Book-1 are clarified: Page 1-121 box 2, Page 1-123 box 14, Page 1-126 box 26. (Details are in Attachment 2)

2. Supplementary Regulations (change)

3.1 Publication of Start List for Qualifying Stage: ~~20:30~~ 21:30.

8.1.1 Fuel restrictions for ERC Junior U27 ERC Junior U27 competitors are allowed to use only pump filling station fuel (gasoline type 98 100) from the following petrol station: Shell – Rzeszów, ul. Hetmańska 46;
GPS Coordinates: N 50°01.241; E 21°59.607 Service crews are allowed to fill this fuel in their canisters, and refuel ERC Junior U27 cars in designated Refuelling Zones.

3. Judges of Fact

Following Judges of Fact are nominated to check compliance with the compulsory itinerary:

SS	Location	SS km	Road Book	Name	Lic. No.:
1/3	Grudna	19,10 km	Page 1-58 box 36	Michal Czapko	II - 10036
2	Pstrągowa	15,00 km	Page 1-75 box 34	Ewelina Luberadzka	II - 14133
		24,30 km	Page 1-79 box 53	Maciej Matysiak	II - 14001
4	Pstrągowa	15,00 km	Page 1-101 box 34	Ewelina Luberadzka	II - 14133
		24,30 km	Page 1-105 box 53	Maciej Matysiak	II - 14001
6/9	Lubenia	17,50 km	Page 2-35 box 61	Ewelina Luberadzka	II - 14133



Miha Levec
Chairman






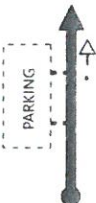




Anita Passalis

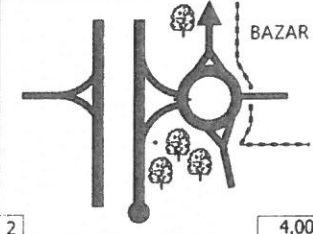
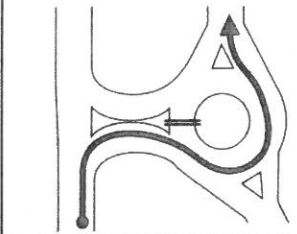
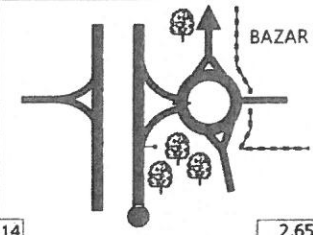
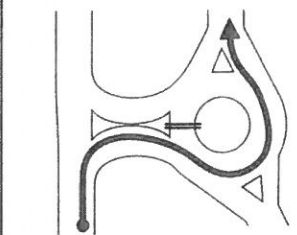
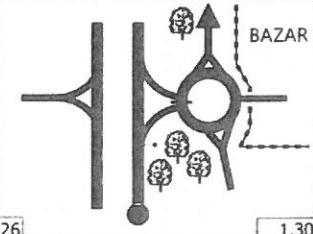
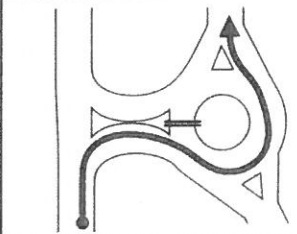


Krzysztof Maciejewski

FIA Stewards of the Meeting

TC OQS SERVICE-OUT		Distance:	22,04 km	LEG	FP/QS
TC QS NIECHOBZ		Average:	31,5 km/h	SECTION	QS
Special Stage:				Time allowed:	42 min
Distance		Direction	Information	Distance regress	
Total	Partial				
0,00	---		TC-OQS SERVICE-OUT N-50° 01.082' E-21° 58.765'	22,04	
0,05	0,05		TYRES MARKING ZNAKOWANIE OPON	21,99	
0,08	0,08		RZ-QS RZESZÓW-SERVICE PARK	21,96	

TC QOS		SERVICE-OUT		Distance:	LEG	FP/QS
TC QS		NIECHOBRZ		22,04 km	SECTION	QS
Special Stage:				Average:	Time allowed:	
				31,5 km/h	42 min	
Distance		Direction		Information		Distance regress
Total	Partial					
21,78	0,23	 26				0,26
22,00	0,22	 26A		 TYRES MARKING ZNAKOWANIE OPON		0,04
22,04	0,04	 27		 TC-QS NIECHOBRZ  N-49° 58.782' E-21° 50.502'		0,00
	0,09	 1		 SS-QS NIECHOBRZ N-49° 58.816' E-21° 50.570'		

0,05	0,05			7,18
1,40	0,08			5,83
2,75	0,08			4,48